

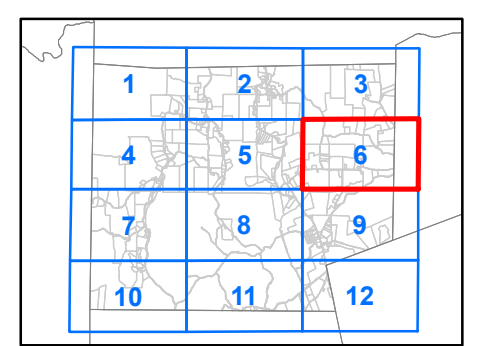
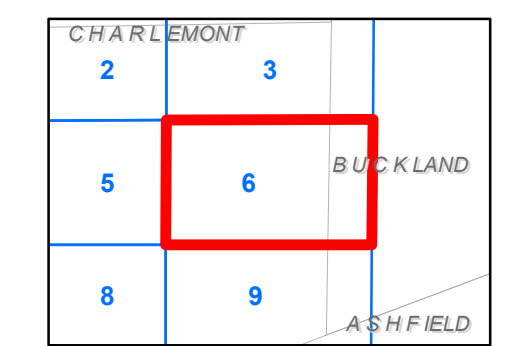
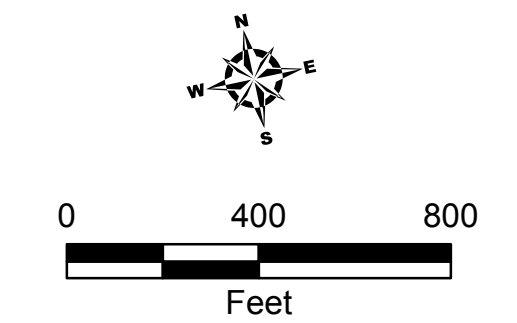
BUCKLAND



Disclaimer:
 This map is for assessment purposes only. It is not valid to use as a survey or for conveyance. Classification, zoning, and site dimensions on this map are used for assessment purposes only. Specific data as listed above should be verified with the proper authority and/or department.

Legend				
	57	Lot Number		Historic Lines
	1.23 AC	Lot Size		Conservation Lines
	16	Address Number		Trails
	120.00	Lot Dimensions		Buildings
	57	Other Legal Lot Number		Wetlands

Town of Hawley Massachusetts



Map: 6
June 2018